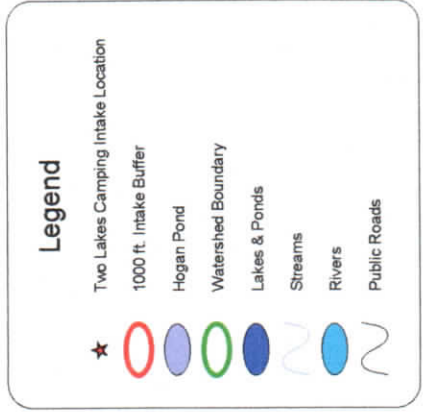
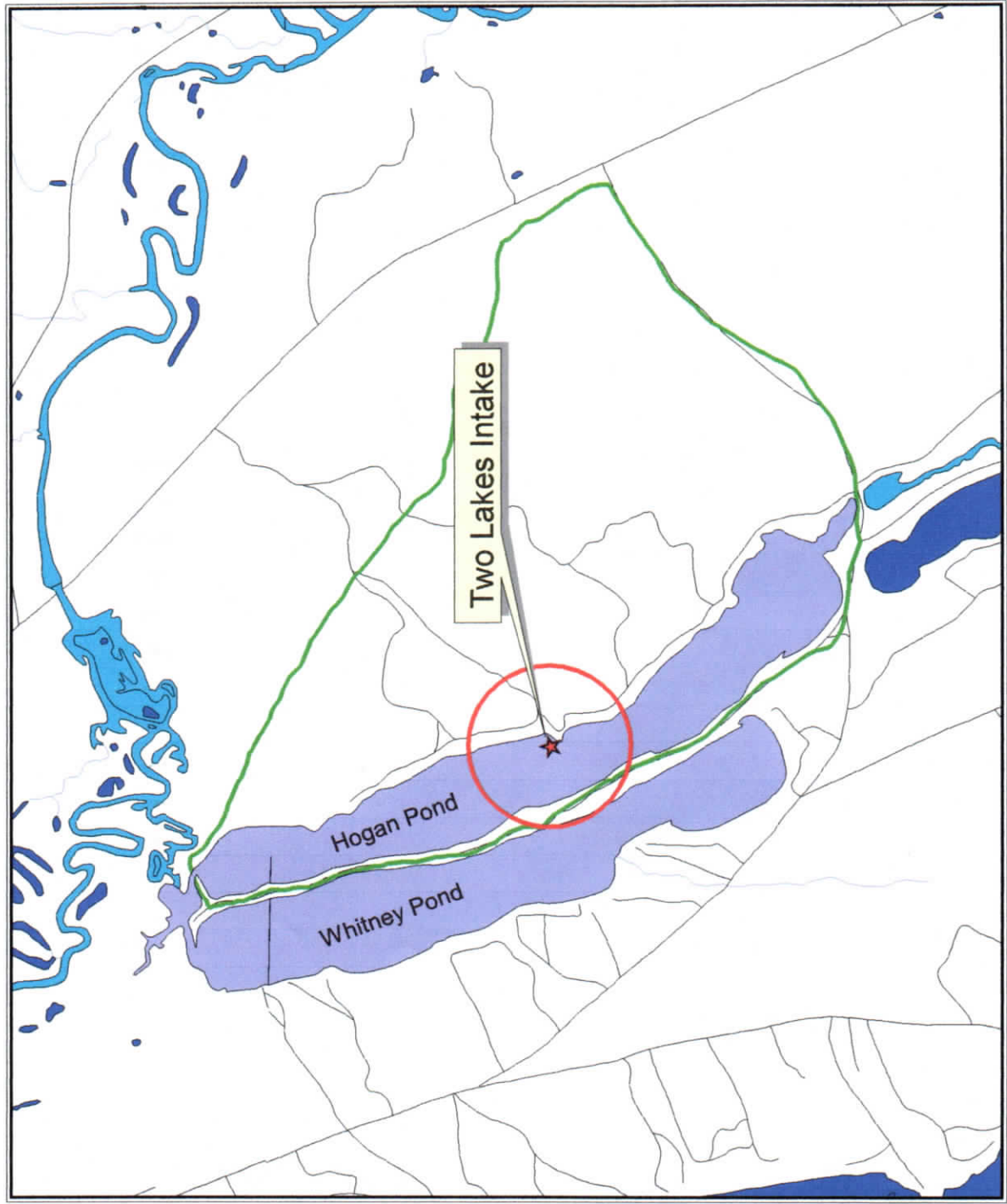




# Two Lakes Camping Watershed



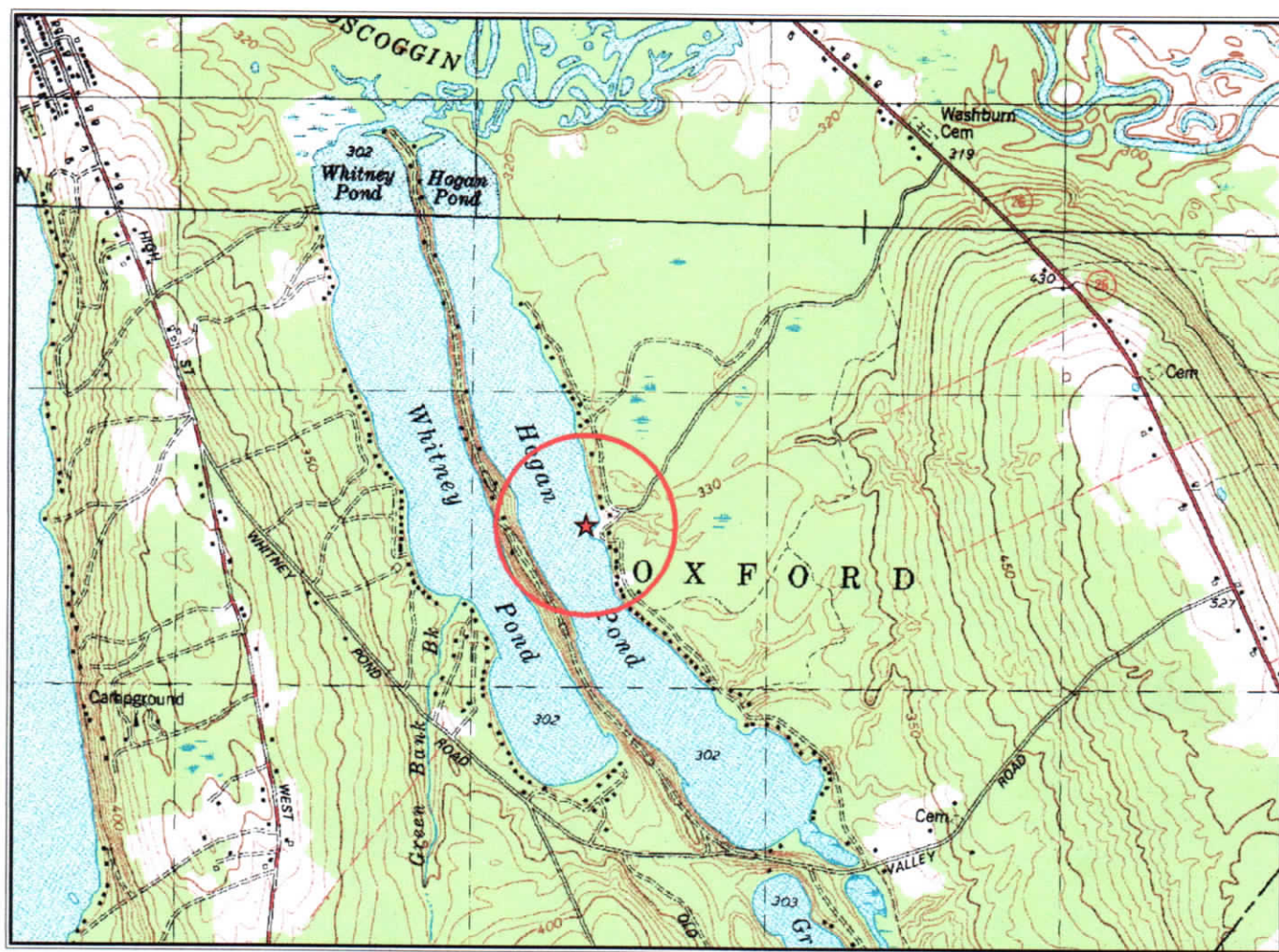
Scale 1:24,000  
1 inch = 2,000 feet  
Figure 1 11/1/01

1) Base data layers are from the Maine Office of GIS.  
2) Watershed boundary, intake and buffer locations are from the Maine Drinking Water Program.  
3) Data are for planning purposes only.






# Two Lakes (Camping) Muskegon, Hogan Pond Surface Water Intake & 1,000 ft. Buffer



2000 0 2000 4000 6000 Feet

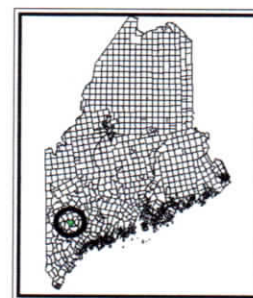
Scale 1:24,000  
1 inch = 2,000 feet



View from the shoreline  
looking towards the intake location.

## Legend

- ★ Two Lakes Intake
- 1000 ft. Buffer



- 1) Base data layers are from the Maine Office of GIS.
- 2) Watershed boundary, intake and buffer locations are from the Maine Drinking Water Program.
- 3) Data are for planning purposes only.

4/19/02  
Figure 2